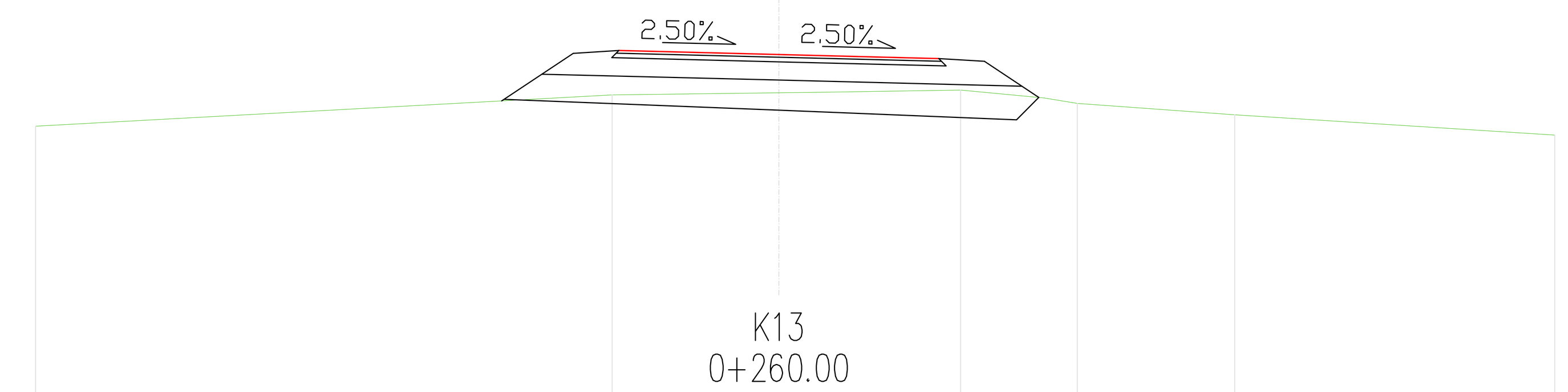

315.000

K13
0+260.00

CESTISCE		318.224	318.776	318.732	318.688	318.262			
OD.OSI		3.032	1.750	0.000	1.750	2.845			
TEREN	317.947		318.290	318.313	318.343		318.196	318.072	317.850
OD.OSI	8.134		1.824	0.000	1.989		3.265	4.989	8.491

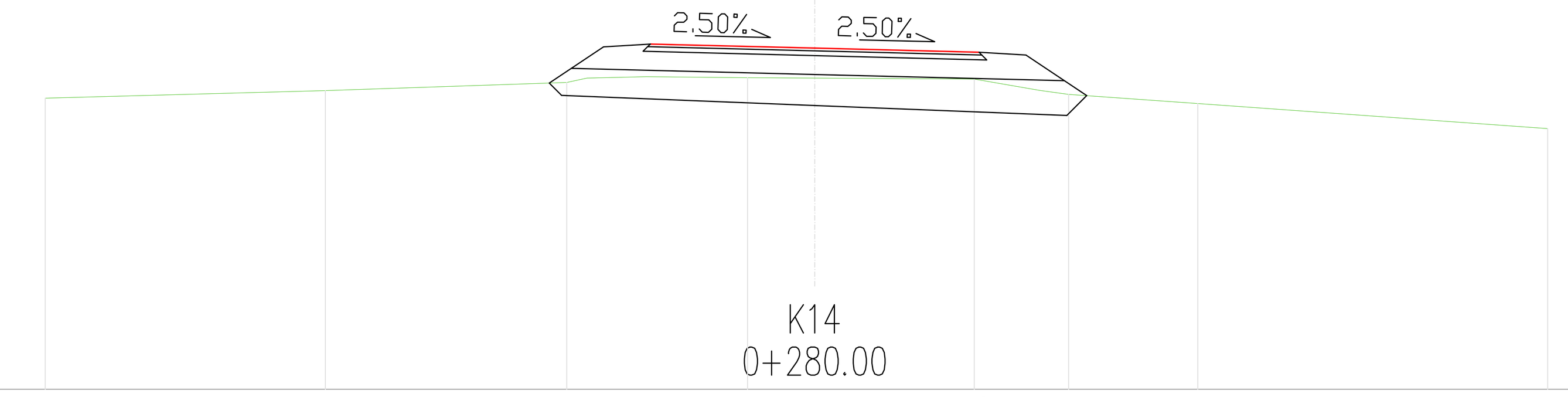

315.000

K14
0+280.00

CESTISCE			318.261	318.676		318.632	318.588	318.126		
OD.OSI			2.828	1.750		0.000	1.750	2.898		
TEREN	318.098	318.180	318.267		318.317		318.303	318.140	318.042	317.775
OD.OSI	8.197	5.214	2.641		0.716		1.699	2.705	4.080	7.807

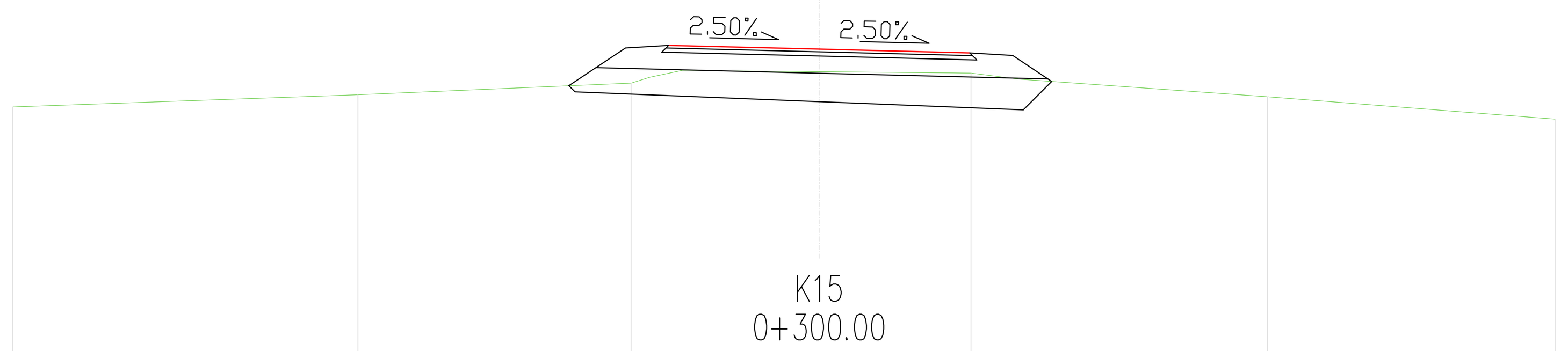

315.000

K15
0+300.00

CESTISCE			318.107		318.576	318.532	318.488	318.157		
OD.OSI			2.909		1.750	0.000	1.750	2.703		
TEREN	317.859	318.001		318.138		318.271	318.253		317.978	317.719
OD.OSI	9.369	5.359		2.185		0.000	1.764		5.209	8.552

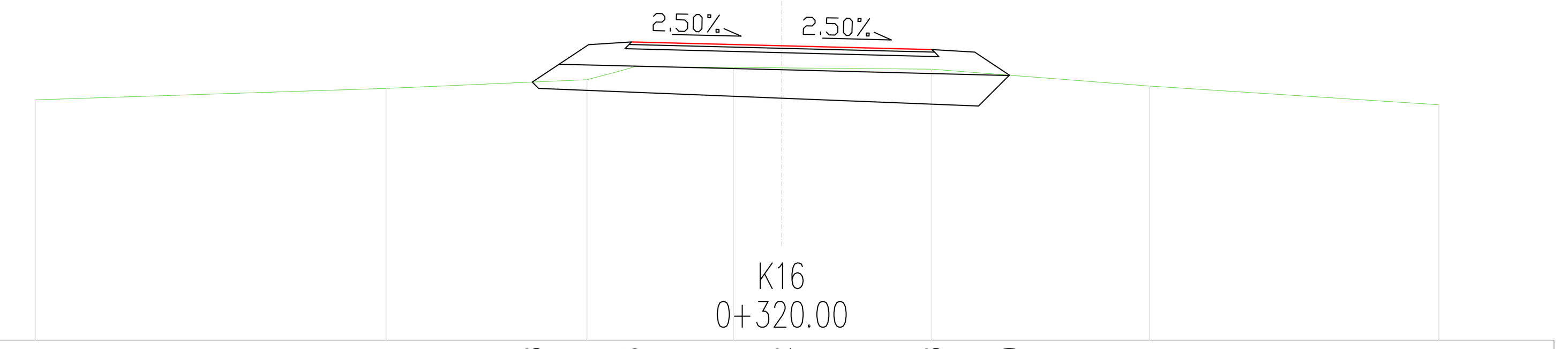

315.000

K16
0+320.00

CESTISCE			318.008		318.476		318.432	318.388	318.090		
OD.OSI			2.906		1.750		0.000	1.750	2.653		
TEREN	317.802	317.934		318.036		318.180		318.160		317.963	317.745
OD.OSI	8.698	4.611		2.269		0.563		1.747		4.285	6.657

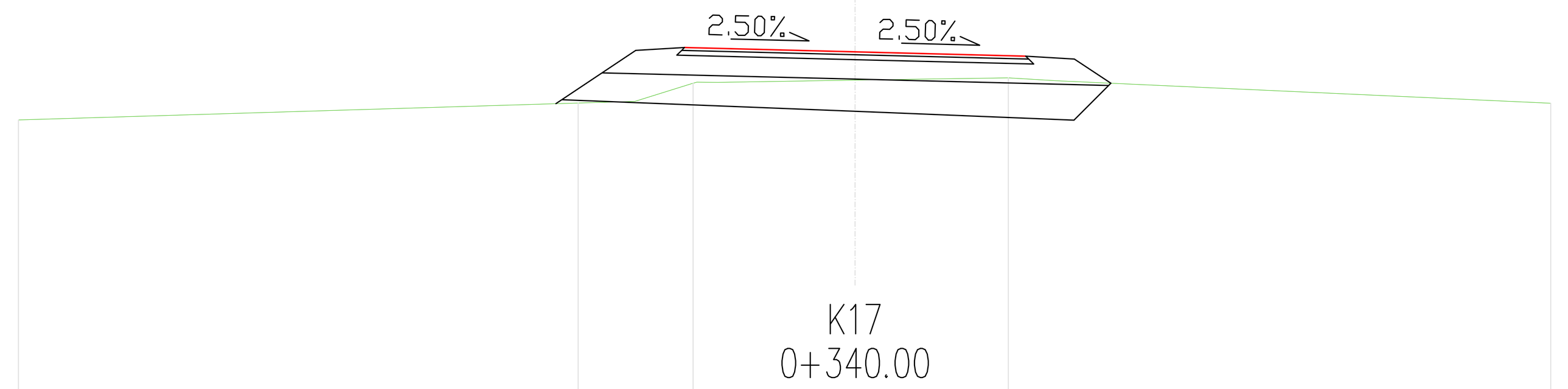

315.000

K17
0+340.00

CESTISCE		317.958	318.534	318.490	318.446	318.168	
OD.OSI		3.069	1.750	0.000	1.750	2.623	
TEREN	317.792	317.965	318.169	318.200	318.224		317.828
OD.OSI	8.583	2.841	1.662	0.000	1.572		10.137

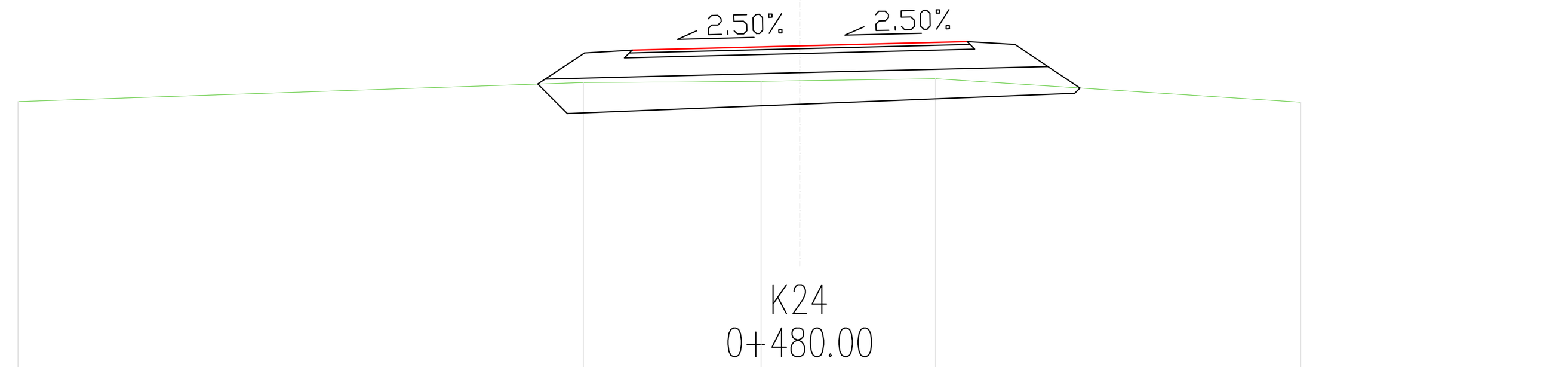

314.000

K24
0+480.00

CESTISCE		316.997		317.352		317.396		317.440	316.956	
OD.OSI		2.738		1.750		0.000		1.750	2.930	
TEREN	316.813		317.013		317.026		317.053			316.808
OD.OSI	8.170		2.262		0.403		1.421			5.235

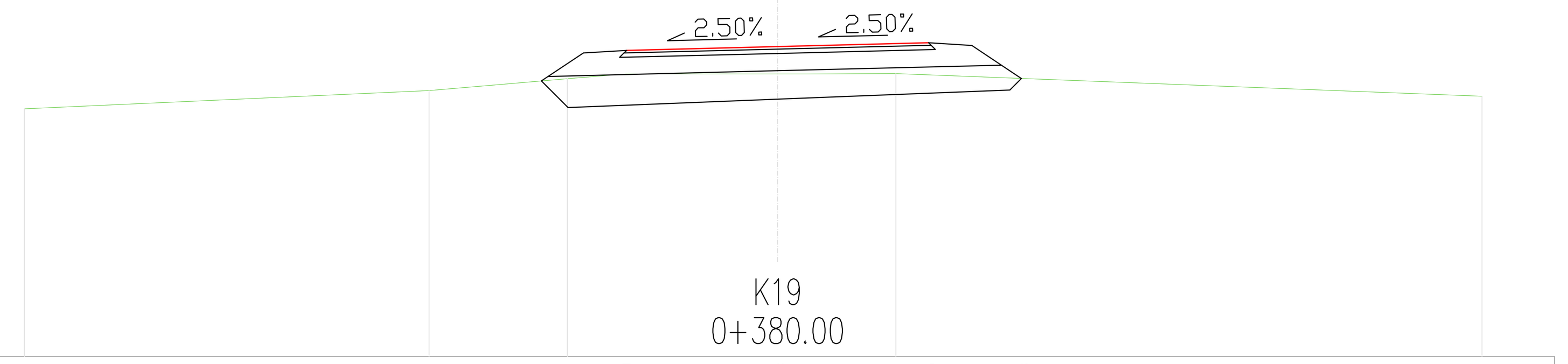

315.000

K19
0+380.00

CESTISCE			318.194	318.549	318.593	318.636	318.223	
OD.OSI			2.737	1.750	0.000	1.750	2.825	
TEREN	317.871	318.082	318.221		318.276	318.279		318.018
OD.OSI	8.729	4.040	2.437		0.000	1.371		8.163

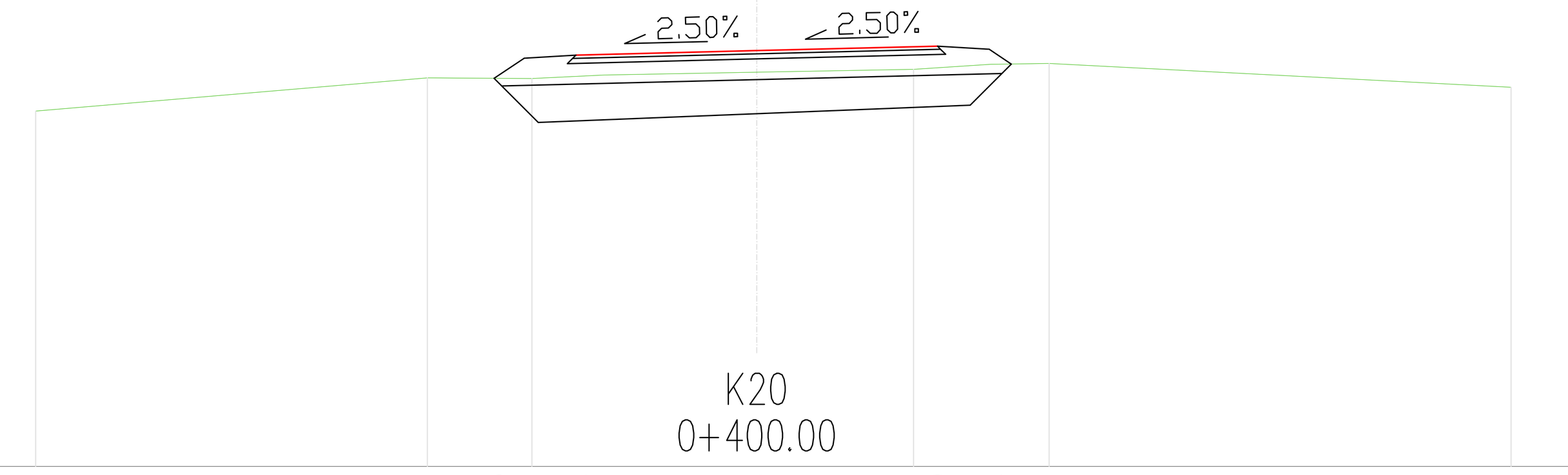

314.000

K20
0+400.00

CESTISCE			317.758		317.982	318.026	318.070	317.897	
OD.OSI			2.541		1.750	0.000	1.750	2.465	
TEREN	317.441	317.762		317.756		317.817	317.844	317.901	317.672
OD.OSI	6.978	3.187		2.176		0.000	1.517	2.831	7.301

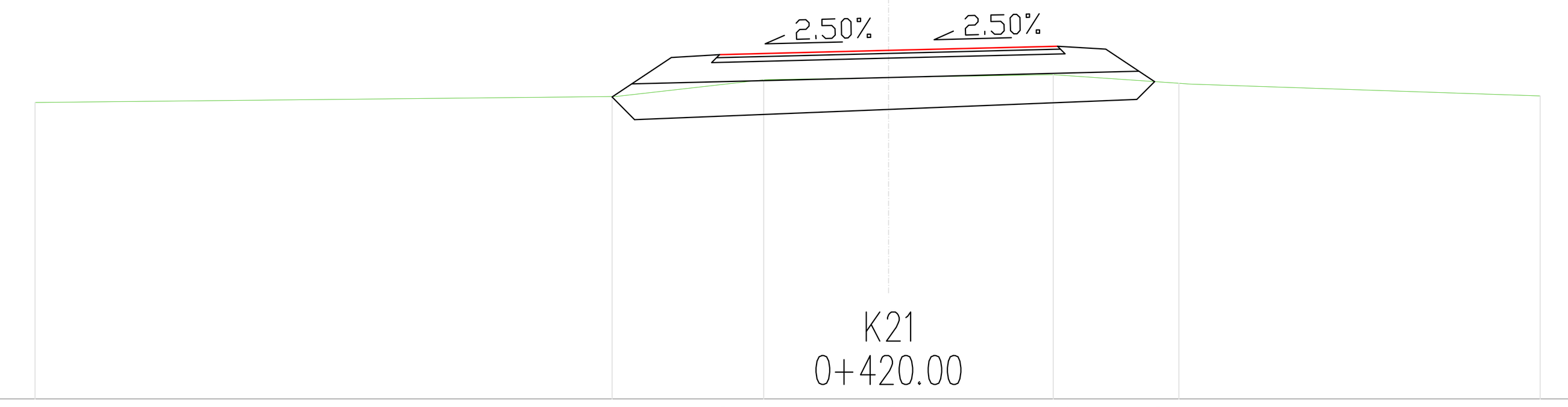

314.000

K21
0+420.00

CESTISCE		317.131	317.565	317.608	317.652	317.285	
OD.OSI		2.863	1.750	0.000	1.750	2.756	
TEREN	317.070	317.131	317.305	317.328	317.358	317.268	317.138
OD.OSI	8.839	2.863	1.293	0.000	1.707	3.007	6.750

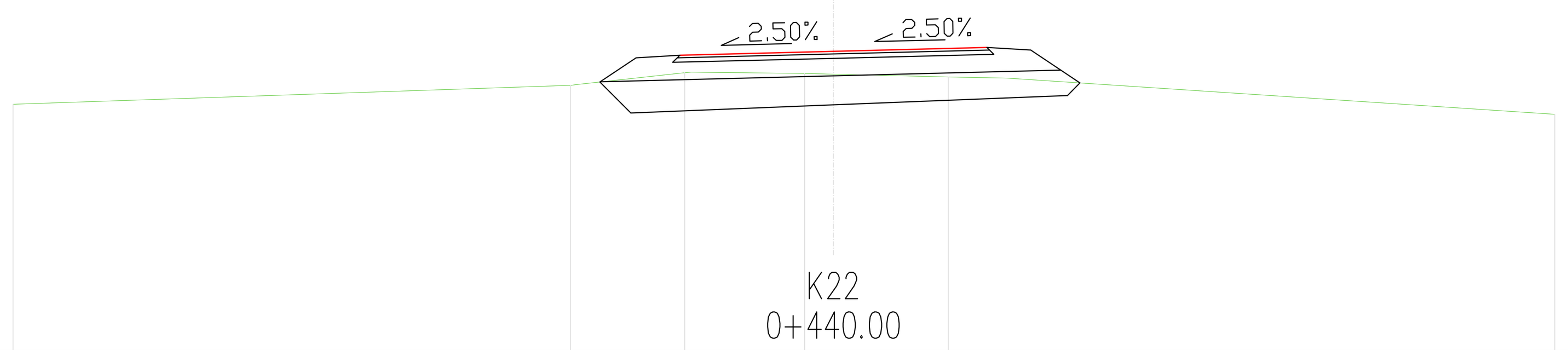

314.000

K22
0+440.00

CESTISCE		317.070	317.376	317.419	317.463	317.059	
OD.OSI		2.663	1.750	0.000	1.750	2.812	
TEREN	316.816	317.032	317.175	317.167	317.127		316.701
OD.OSI	9.354	2.998	1.695	0.328	1.310		8.224

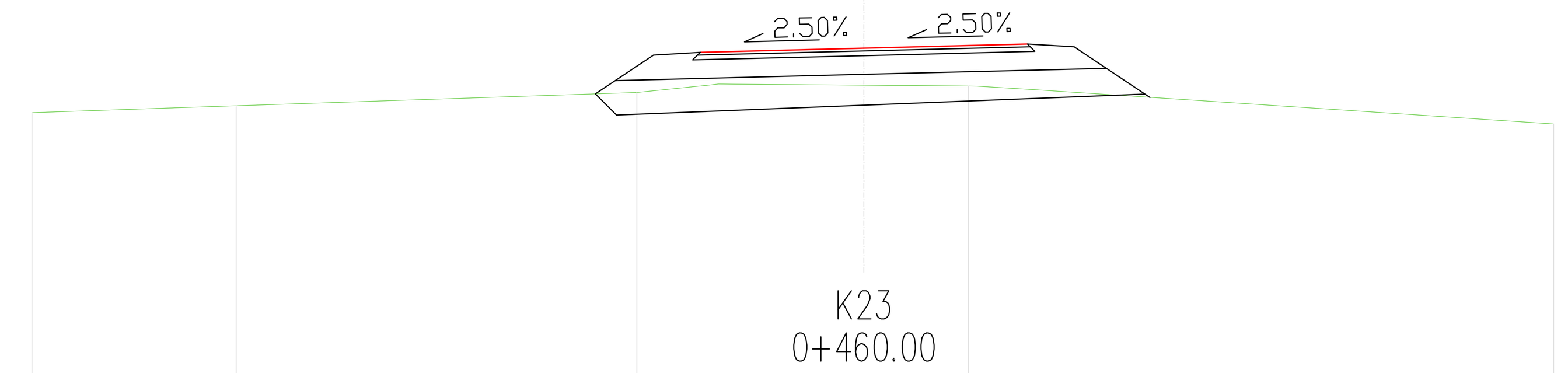

314.000

K23
0+460.00

CESTISCE			317.006	317.452	317.496		317.539	316.969	
OD.OSI			2.873	1.750	0.000		1.750	3.060	
TEREN	316.806	316.880	317.021		317.100	317.092			316.686
OD.OSI	8.899	6.715	2.428		0.000	1.119			7.377

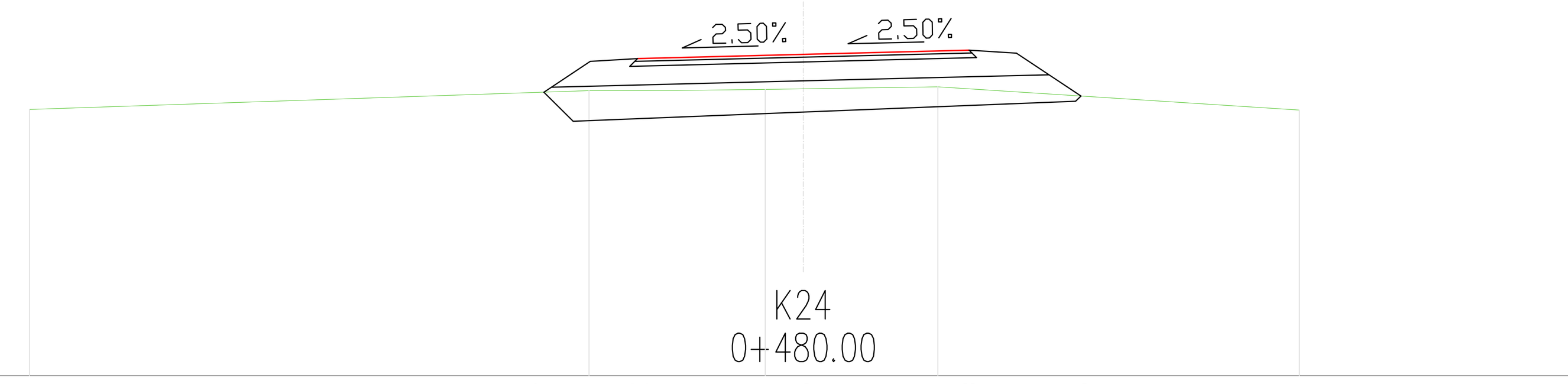

314.000

K24
0+480.00

CESTISCE		316.997		317.352		317.396		317.440	316.956	
OD.OSI		2.738		1.750		0.000		1.750	2.930	
TEREN	316.813		317.013		317.026		317.053			316.808
OD.OSI	8.170		2.262		0.403		1.421			5.235

PROJEKTANT
LJUBLJANSKI URBANISTIČNI ZAVOD d.d.
Verovškova ulica 64, 1001 Ljubljana
Telefon +386(0)1 360 24 00
www.luz.si • info@luz.si

APPIA d.o.o.
Leskoškova cesta 9e
1000 Ljubljana

OBJEKT	Kolesarske poti Medvode - Pirniče - Vikrče
INVESTITOR	Občina Medvode Cesta komandanta Staneta 12 1215 Medvode
VODJA PROJEKTA	Uroš Maršič, univ. dipl. inž. grad., IZS G-3272
POOBLAŠČENI INŽENIR	David Lavrič, univ. dipl. inž. grad., IZS G-2155
SODELAVCI	

VRSTA DOKUMENTACIJE	PZI	ŠT. PROJEKTA:	8512
VRSTA NAČRTA	Načrt gradbenih konstrukcij	ŠT. NAČRTA:	8512_P
VSEBINA RISBE	Prečni prerezi K13-K24	MERILO:	1:50
DATUM	september 2020	ŠT. RISBE:	G.132.20

OPOMBE: Vse kote in dimenzije je potrebno preveriti na licu mesta